



# Route 28

## Port Hardy –Bella Coola (Central Coast)

### Quarterly Operations Summary 2022 - 2026



Photo : BC Ferries

*an* **islandtransportation.org** *publication*



# Route 28

## Port Hardy –Bella Coola (Central Coast)

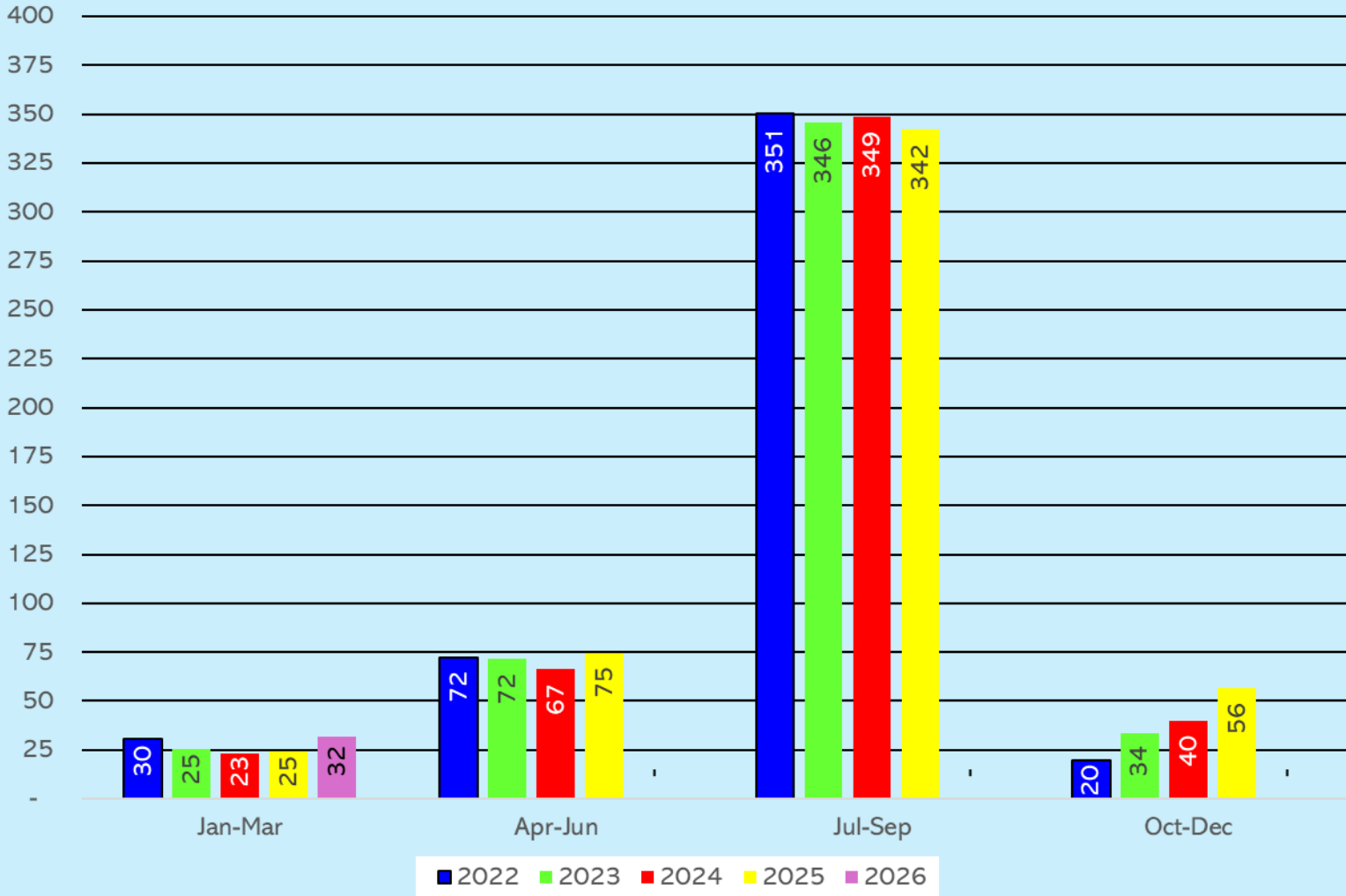
### Quarterly Operations Summary 2022 - 2026

#### Note :

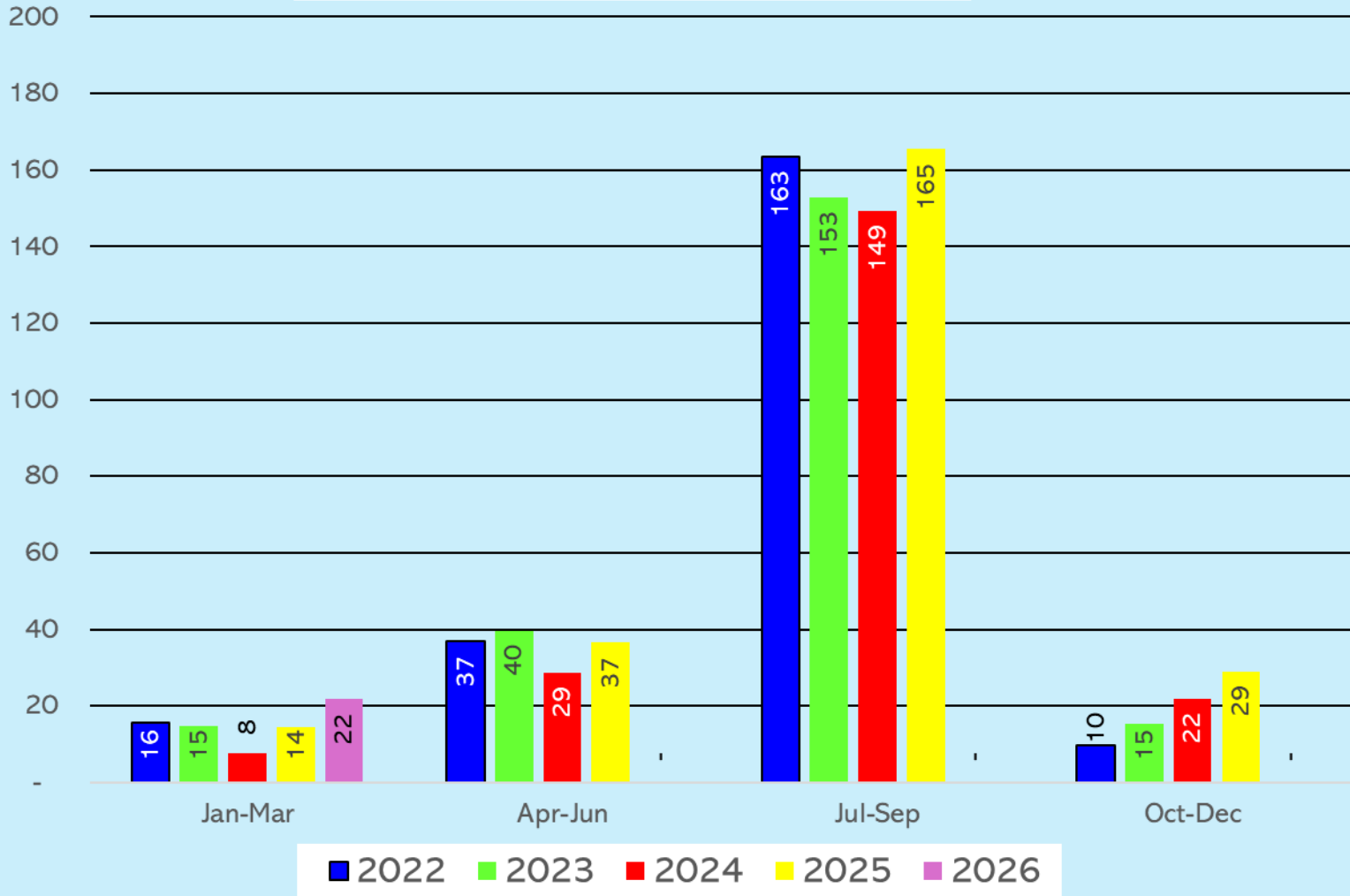
Average traffic volumes on Northern Routes are measured weekly (not daily) as services do not operate daily all year round.

*an* **islandtransportation.org** *publication*

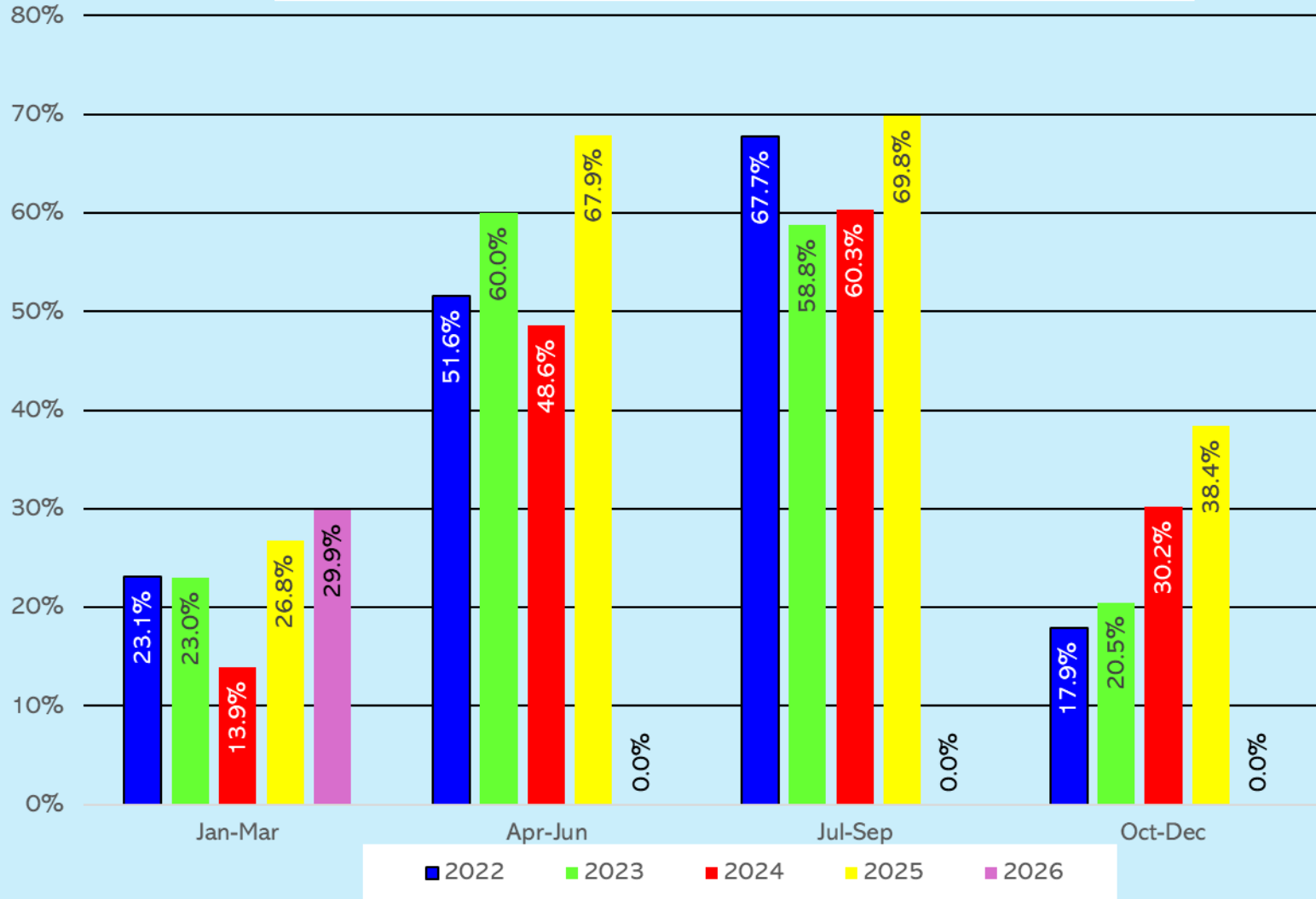
Route 28 : Passenger Traffic by quarter  
(Average number of passengers carried per week)



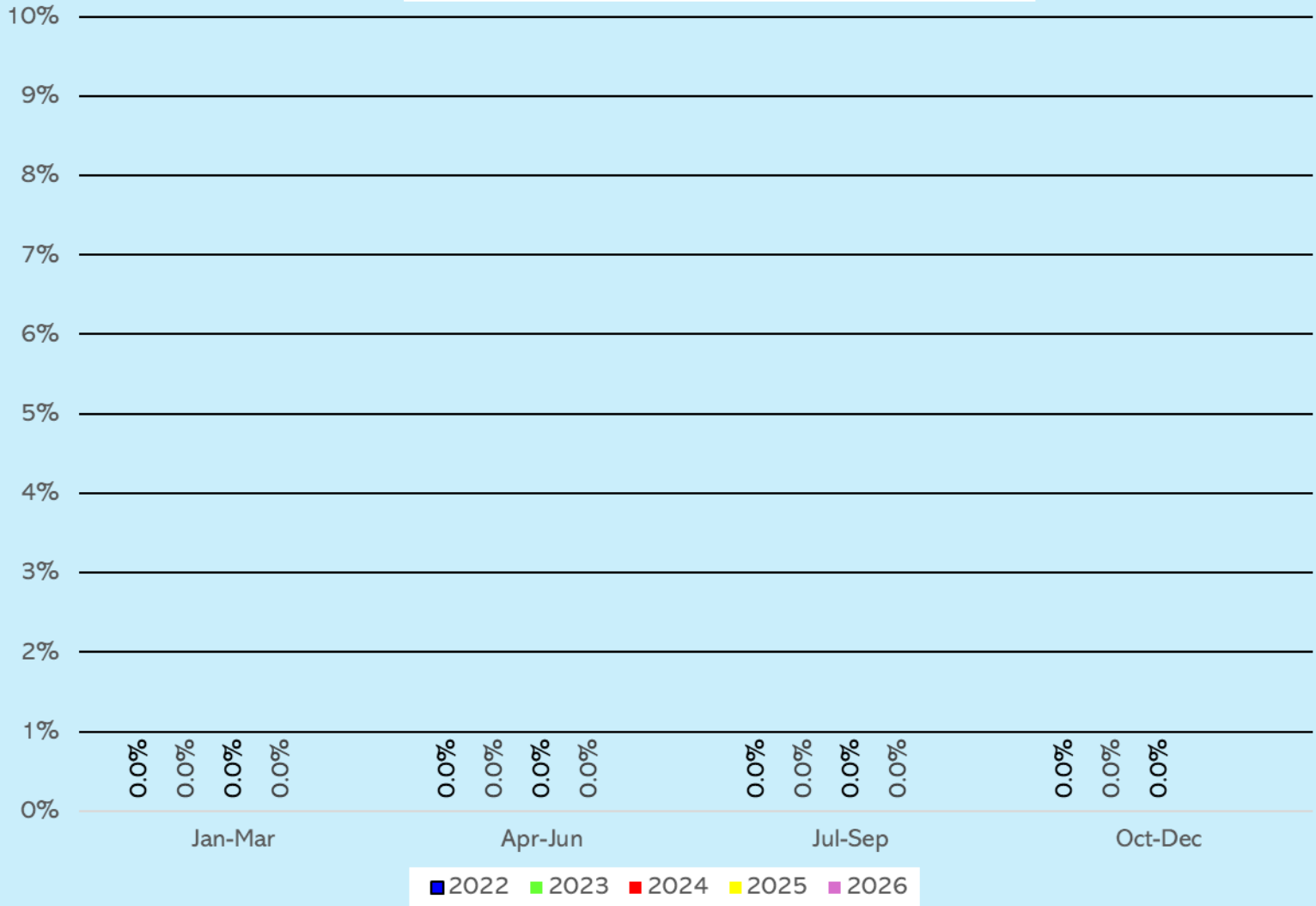
Route 28 : Vehicle Traffic by Quarter  
(Average number of vehicles carried per week)



Route 28 : Vehicle Capacity Utilisation (% of deck space occupied)



### Route 28 : Percentage of sailings overloaded



Route 28 : On-time Performance  
(% of Sailings within 10 minutes of scheduled time)

