



Route 19

Nanaimo Harbour – Gabriola Island

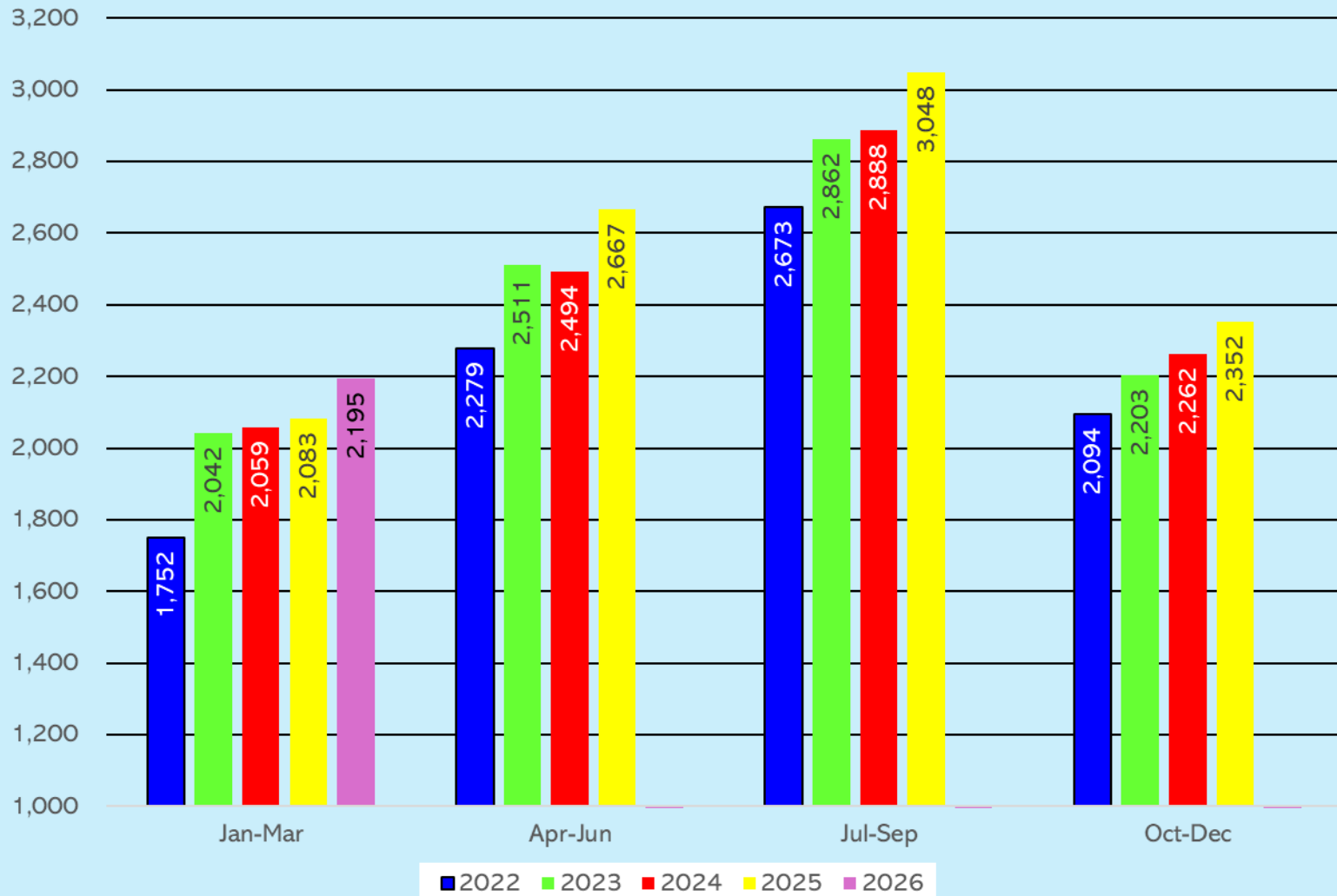
Quarterly Operations Summary 2022 - 2026



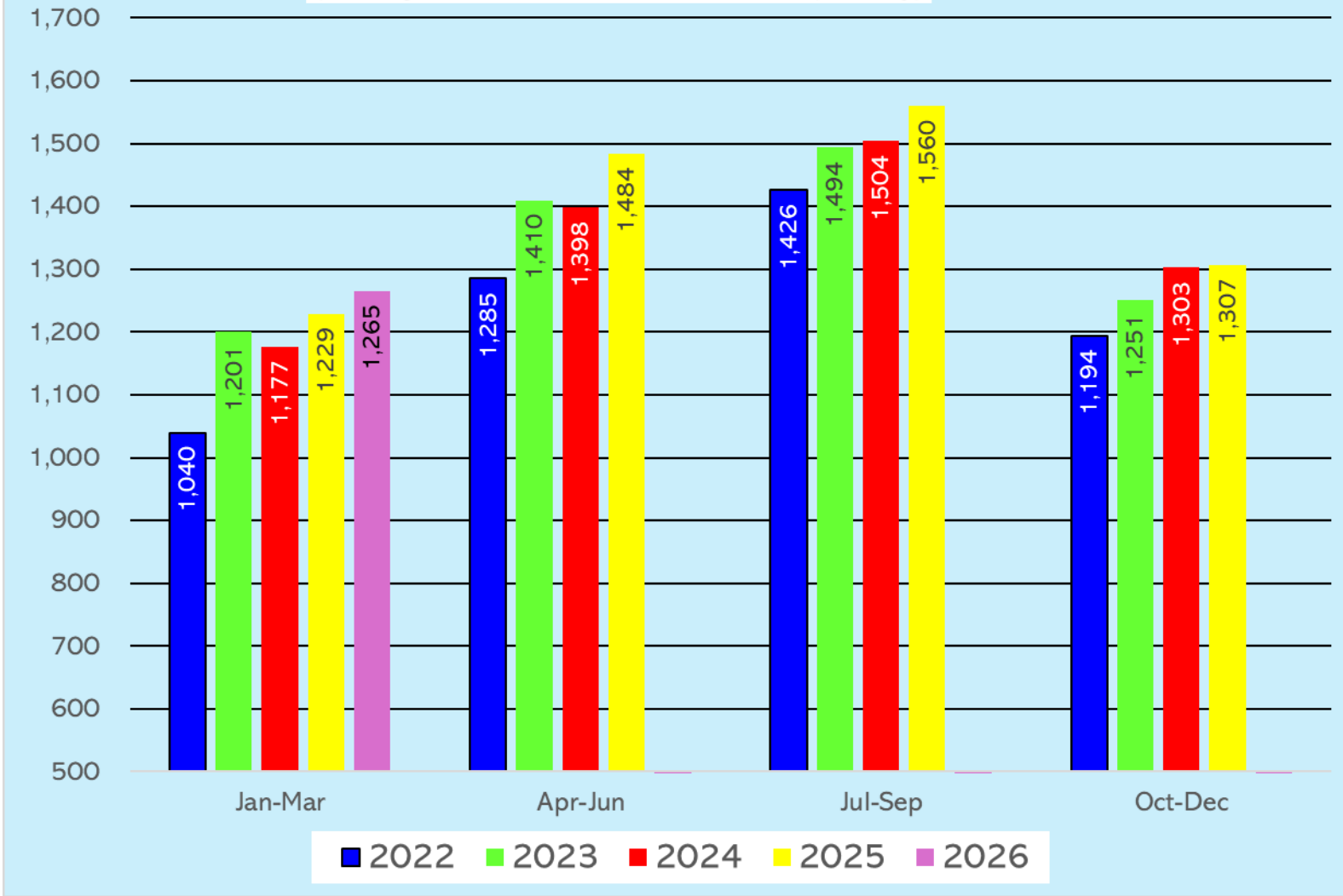
Photo : BC Ferries

an **islandtransportation.org** *publication*

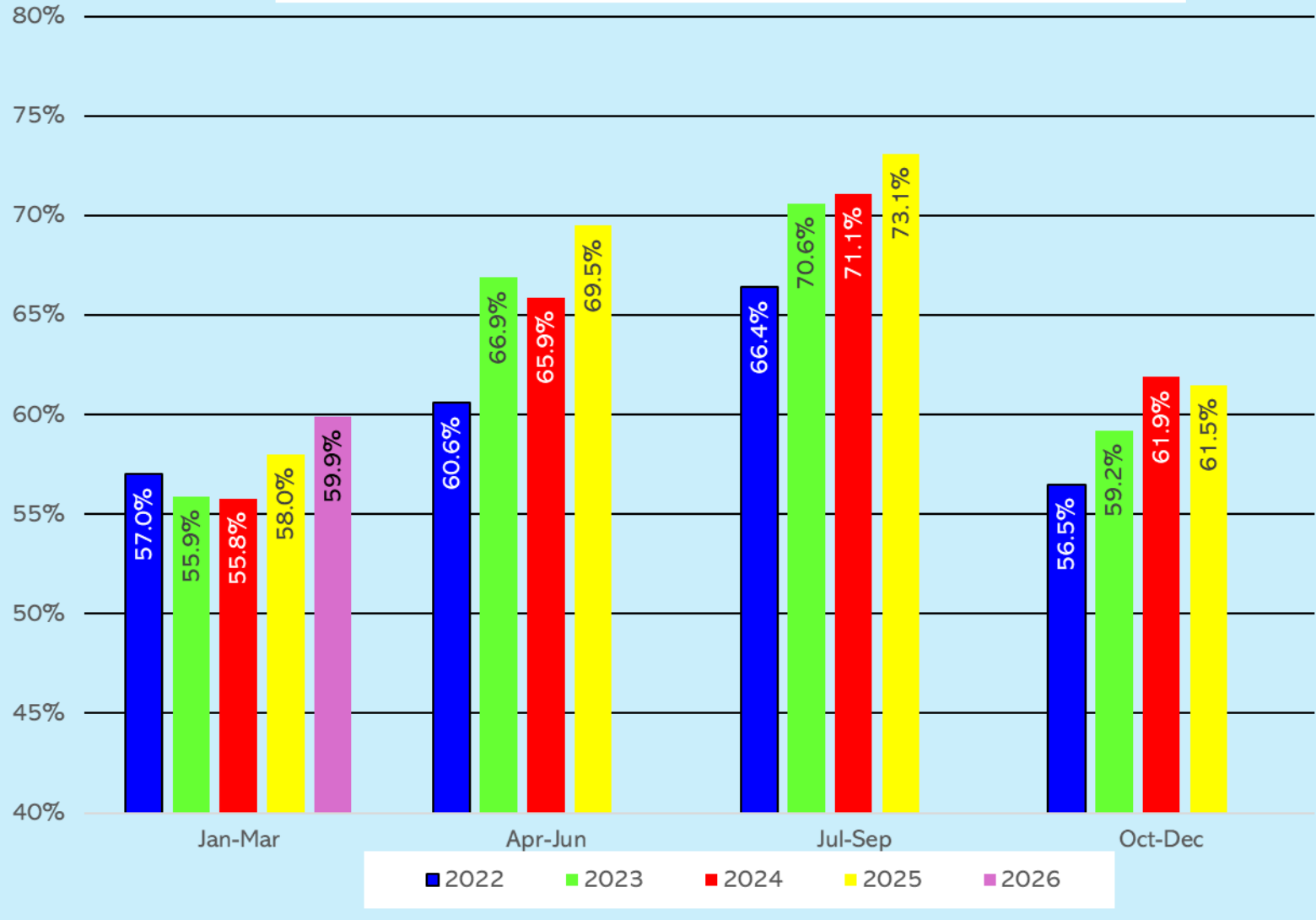
Route 19 : Passenger Traffic by quarter
(Average number of passengers carried per day)



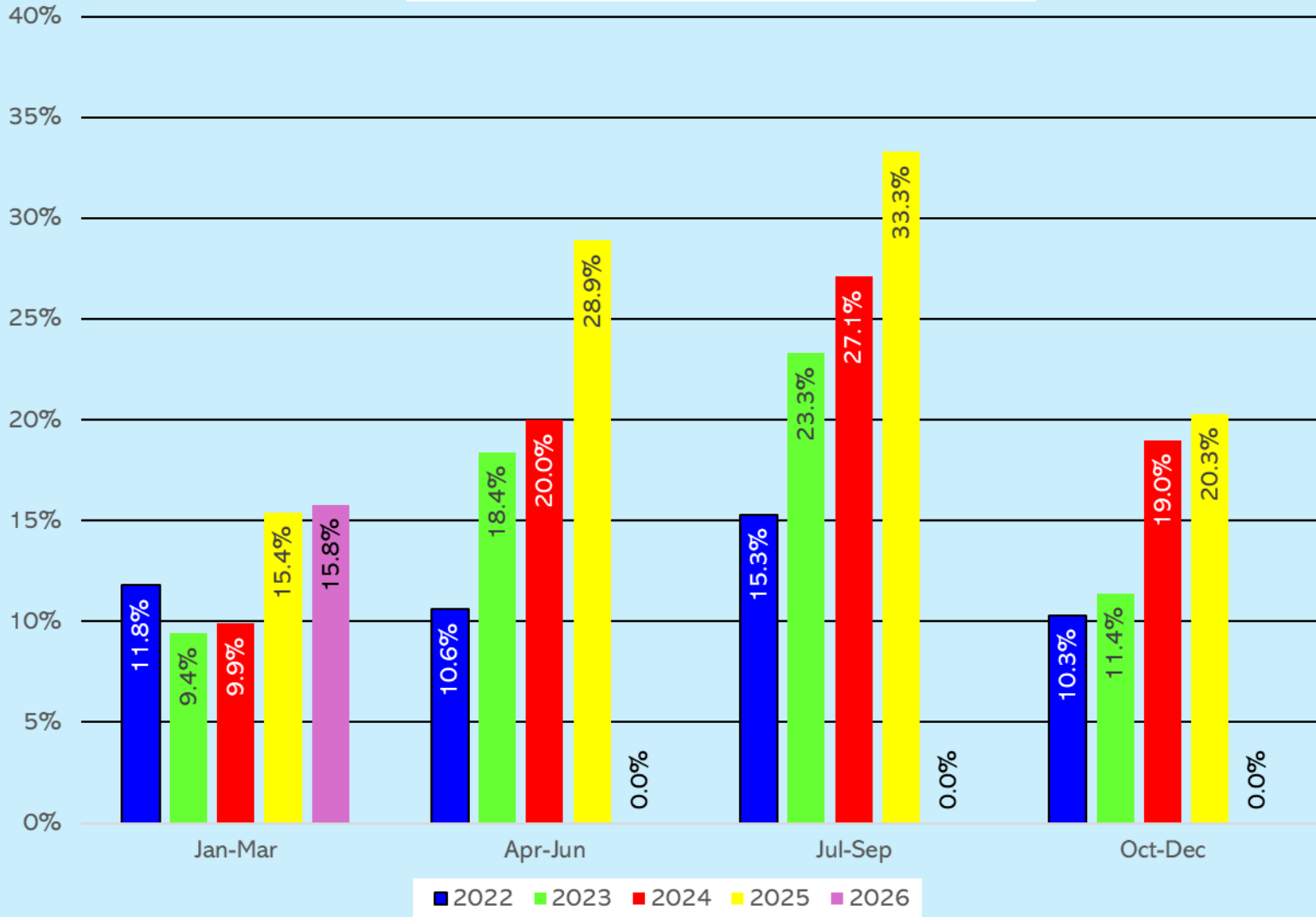
Route 19 : Vehicle Traffic by Quarter
(Average number of vehicles carried per day)



Route 19 : Vehicle Capacity Utilisation (% of deck space occupied)



Route 19 : Percentage of sailings overloaded



Route 19 : On-time Performance
(% of Sailings within 10 minutes of scheduled time)

