



Route 10

Port Hardy – Powell River

Quarterly Operations Summary 2022 - 2026



Photo : BC Ferries

an **islandtransportation.org** *publication*



Route 10

Port Hardy – Powell River

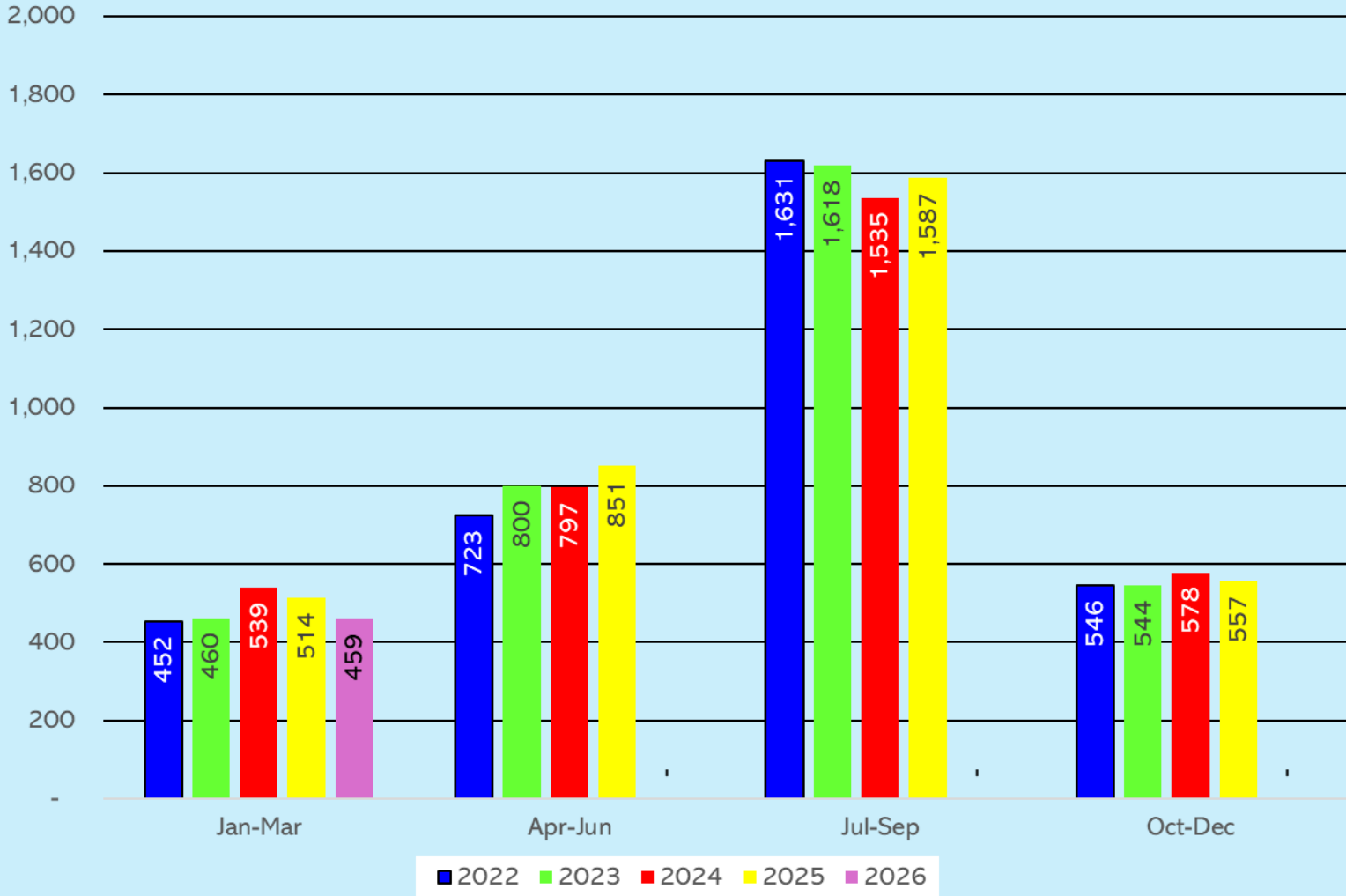
Quarterly Operations Summary 2022 - 2026

Note :

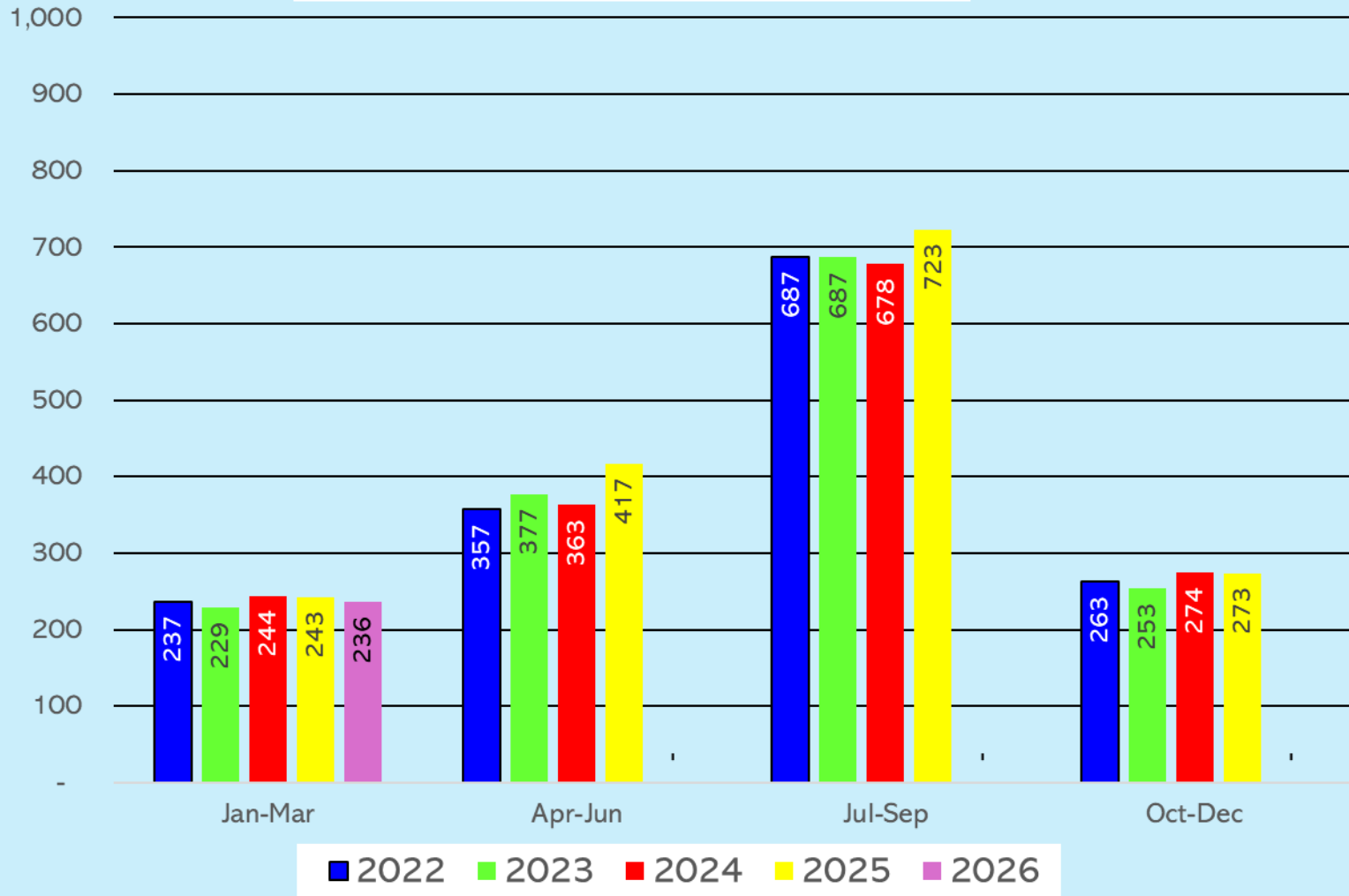
Average traffic volumes on Northern Routes are measured weekly (not daily) as services do not operate daily all year round.

an **islandtransportation.org** *publication*

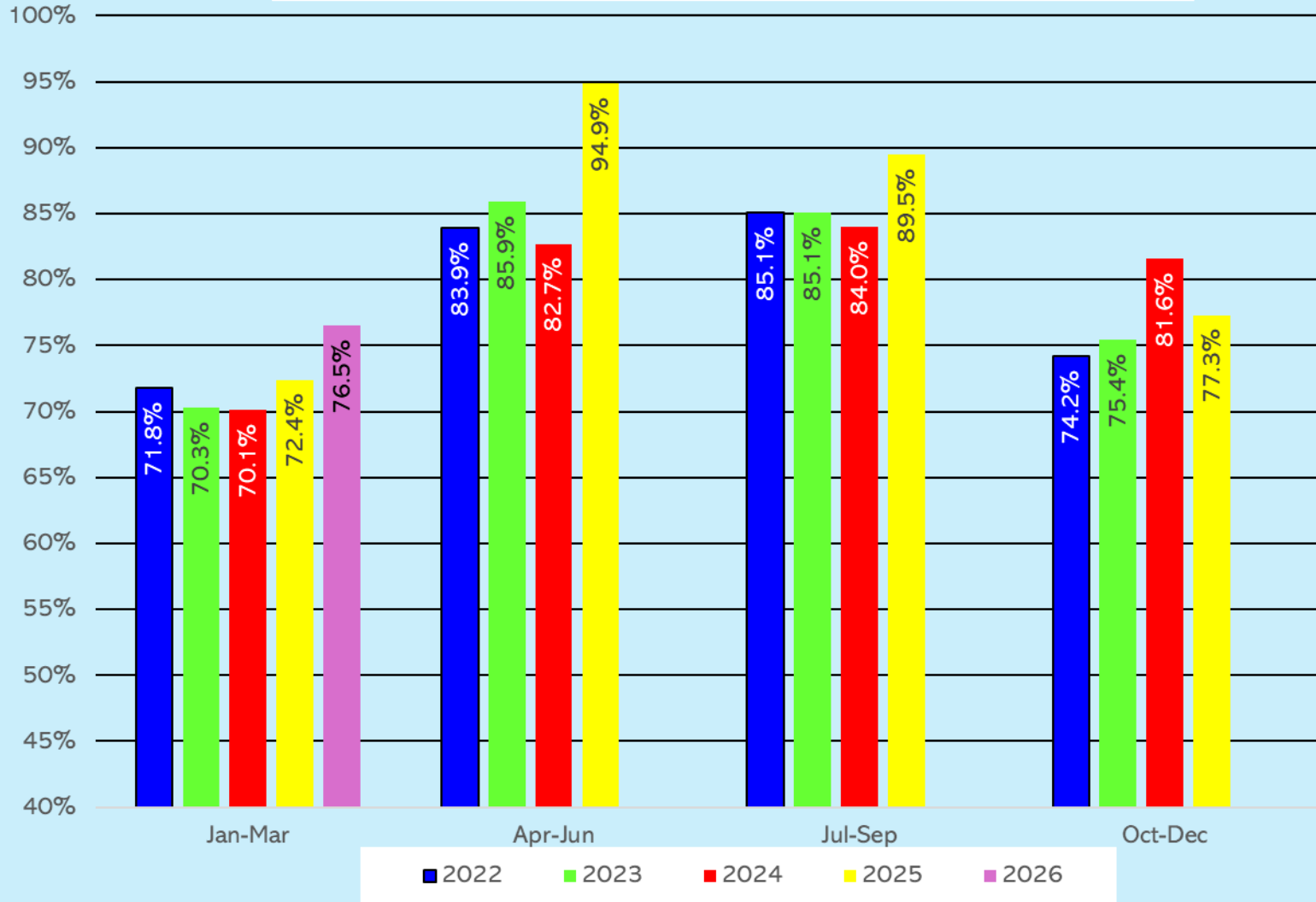
Route 10 : Passenger Traffic by quarter
(Average number of passengers carried per week)



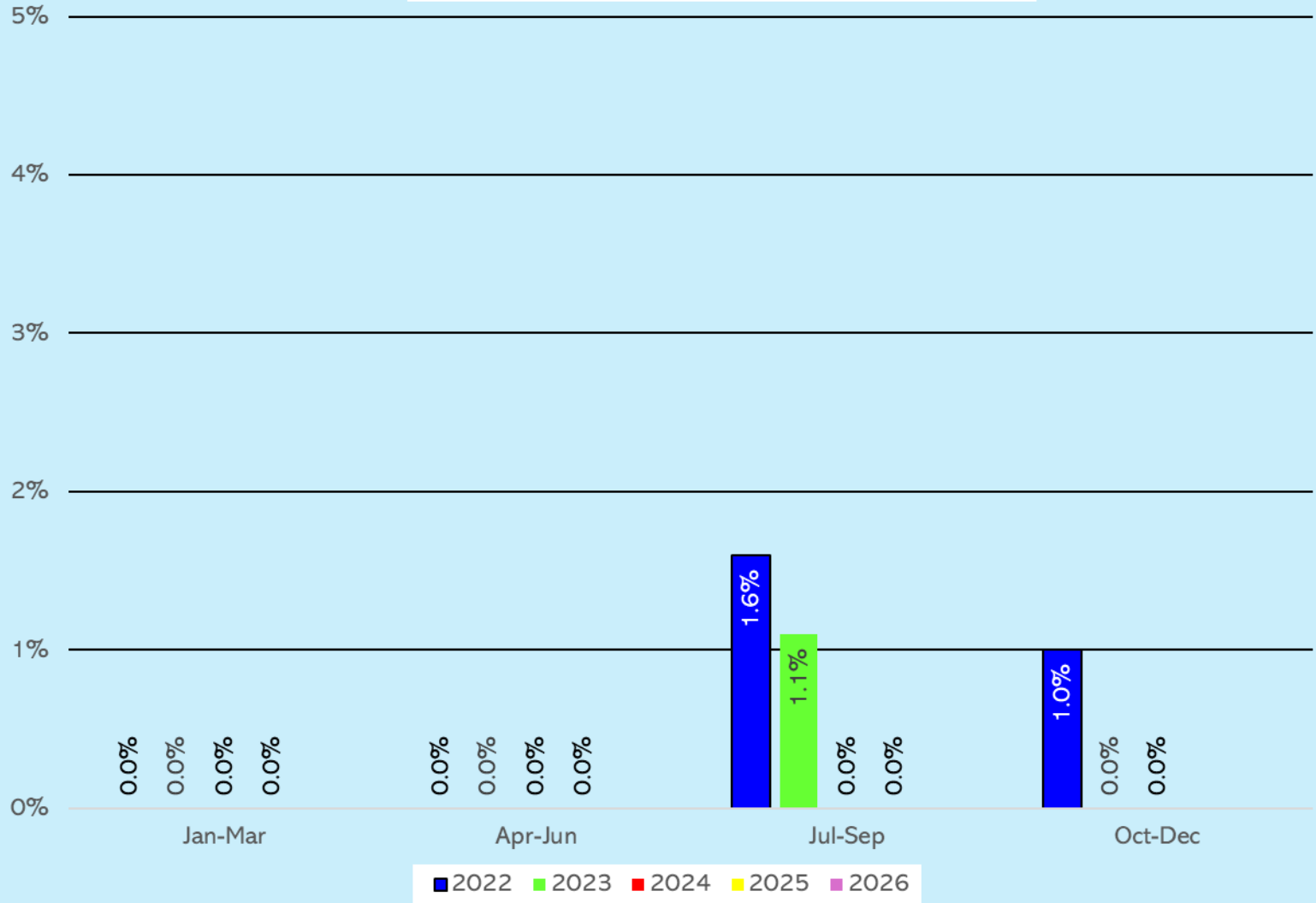
Route 10 : Vehicle Traffic by Quarter
(Average number of vehicles carried per week)



Route 10 : Vehicle Capacity Utilisation (% of deck space occupied)



Route 10 : Percentage of sailings overloaded



Route 10 : On-time Performance
(% of Sailings within 10 minutes of scheduled time)

